



The Infrastructure Consortium for Africa  
Le Consortium pour les infrastructures en Afrique

2009



FRICA'S MAPS



**POWER NETWORKS**

**MAIN ROADS CORRIDORS**

**Show projects led by ICA members and partners through a multimedia application.**

**Selected sectors are :**

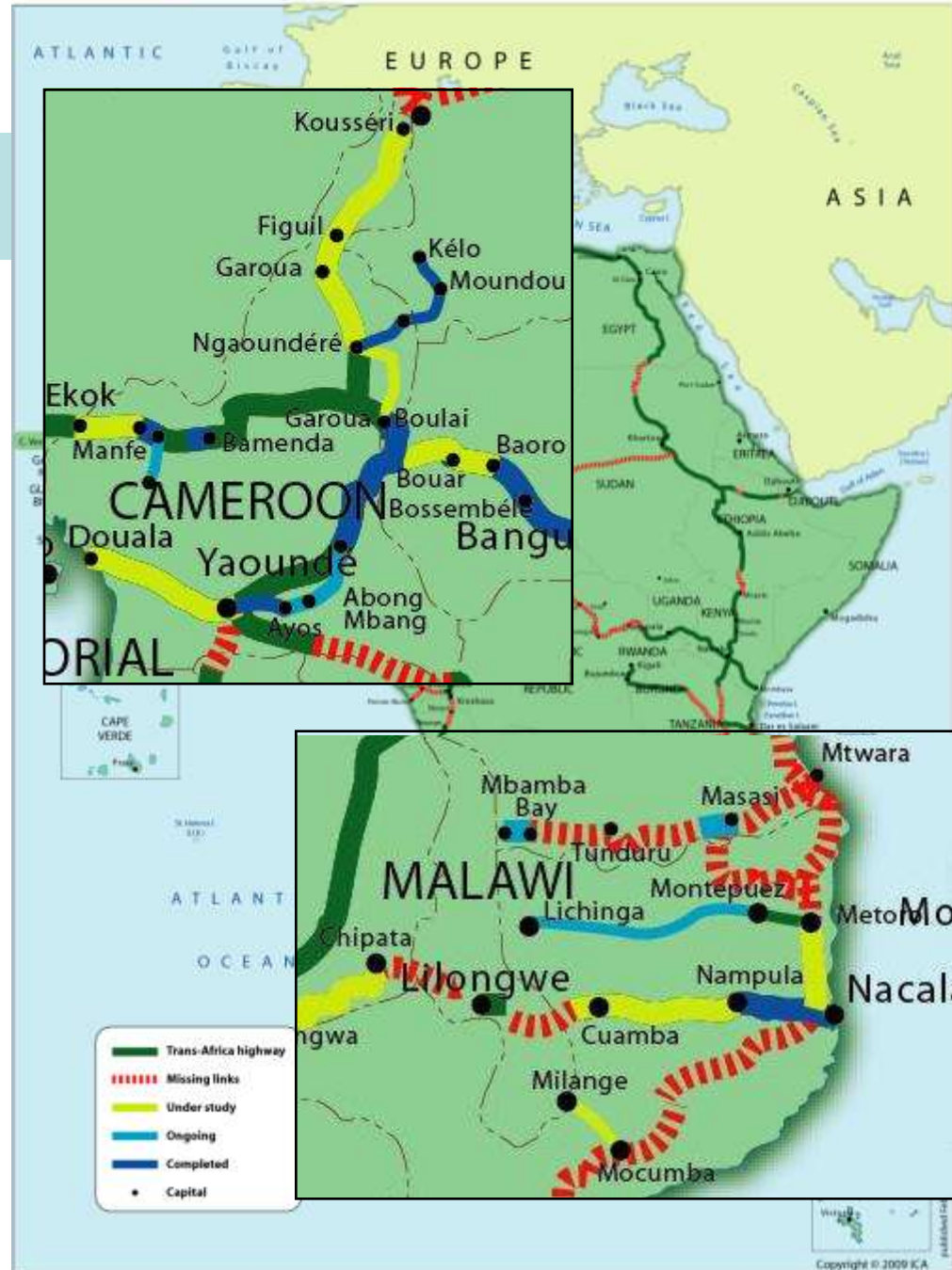
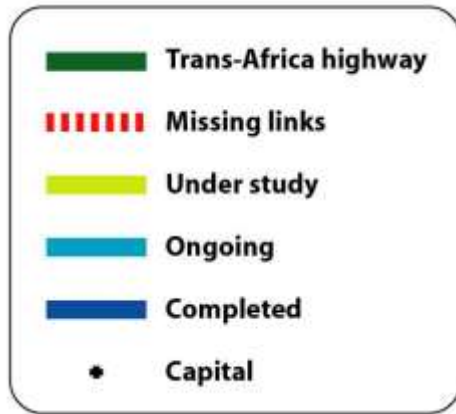
**TRANSPORT**

**MAIN ROAD CORRIDORS**

**ENERGY**

**POWER NETWORKS**

# AFRICA'S MAIN ROAD CORRIDORS MISSING LINK AND PROJECTS

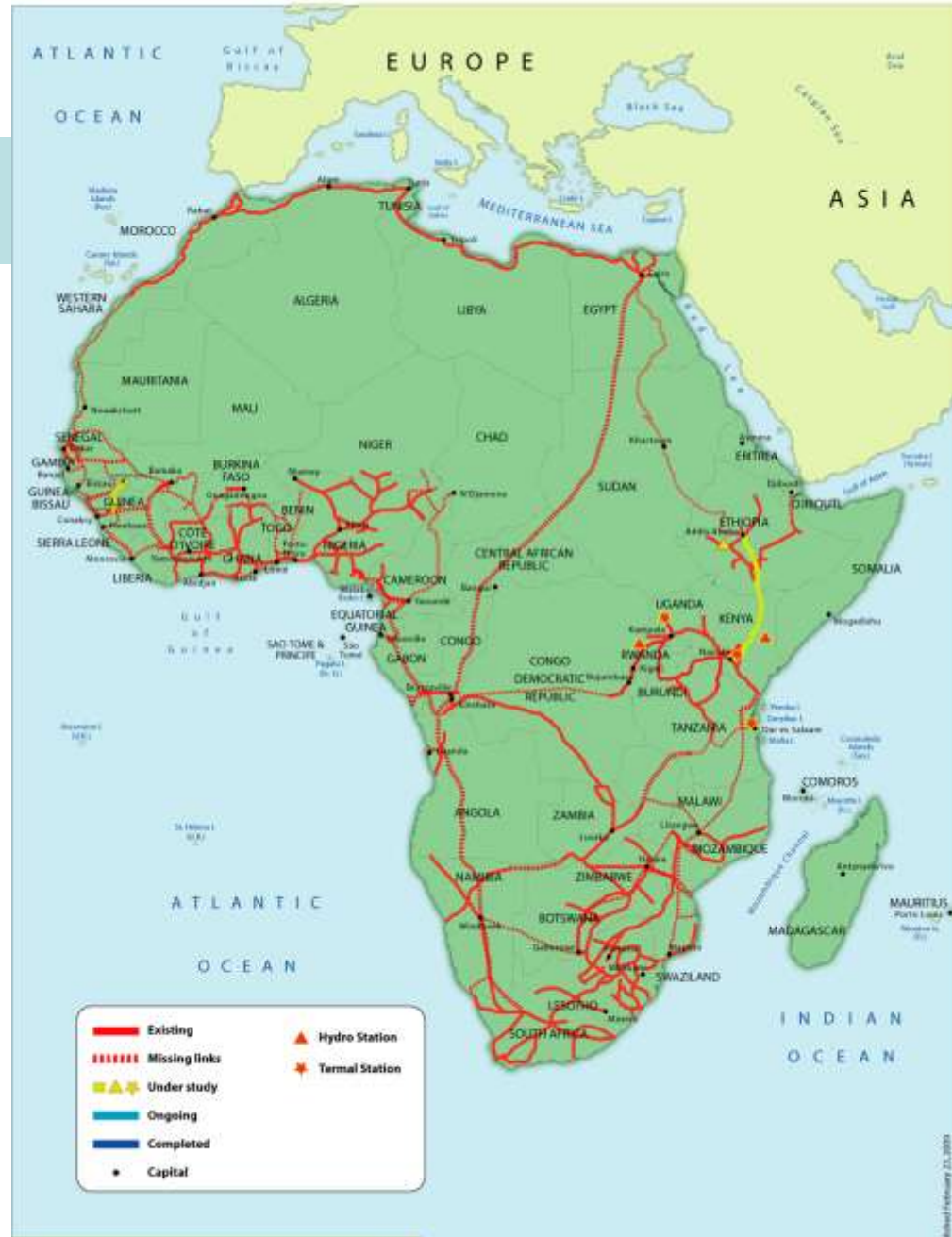


# AFRICA'S POWER NETWORKS MISSING LINK AND PROJECTS



	Existing		Hydro Station
	Missing links		Termal Station
	Under study		
	Ongoing		
	Completed		
	Capital		

## AFRICA'S POWER NETWORKS MISSING LINKS AND ICA PROJECTS



The goal of the ICA has been provided this map for the use of members of the network to which it is connected. The information, policy, administrative and/or other in the content of this map do not imply the position of ICA and its members. Any agreement on the legal status or any other information or acceptance of such boundaries.



## Projects Portfolio

data structure of projects shown are bellow.

Designation	Description
Name	Project Name
Description	Project Description
Location	Project location
Status of	Project status (Under study ; OnGoing ; Completed)
Donors	Project sponsors
Sector Name	Project Sector
Start	Start date (Month,Year)
end	End date (Month,Year)
Length	Road length
Voltage level	Power Voltage level
Amount	Project Amount
Multimedia resources	Pictures, Video, Sounds if available

**GEO map  
Interactive****Benefits:**

- Every detail of the area and specifications are available as a quick reference.
- The application offers users a choice of Sector types and displays its relative information.
- Once the sector is selected the program displays projects into “Information Window” and draws element of legend in Zooming area.
- The program offers both the Slideshow Presentation and Printout options.
- The program prepares “look-up table” for the legend, i.e. table containing for different projects in a given sector.

- User friendly
- Drag & Drop Capacity
- Zooming Area
- Dynamic areas (capsule information),
- 2 Sectors (Roads & Power Networks)
- Projects Selection plus their details (Name, Amount, Donors, Length, Power, Location, Status, Picture – if available) in Capsule information
- Good rendering for Data Show
- Sound (if available)
- Compelling videos (if available)
- Slide show presentation Capacity
- Internet capacity

**Title**

**Zooming**

**Legend area**

**Tools**

**Project details**

**Info bull**

**Roads & Interconnections Missing Links**

**NAVIGATION**

Select Sector  
Roads & Interconn

**ROADS & INTERCONNECTIONS MISSING LINKS**

**Roads & Interconnections**

**Sector:** Transport  
**Description:** The Infrastructure Consortium for Africa (ICA) was established in 2005 following the Gleneagles G8 Summit.  
**Location:** Libreville  
**Total amount:** 3000 UC  
**Donors/Sponsors:** JICA  
**Length:** 3000 Km  
**Status:** Under Construction

**LEGENDE**

- FS completed
- Under Construction
- under study
- Capital

Activ tool

Copyright ICA © 2009

GEO map interactive | prototype v. 1.0

# **GEO map Interactive**

Prototype v1.0

# Prototype